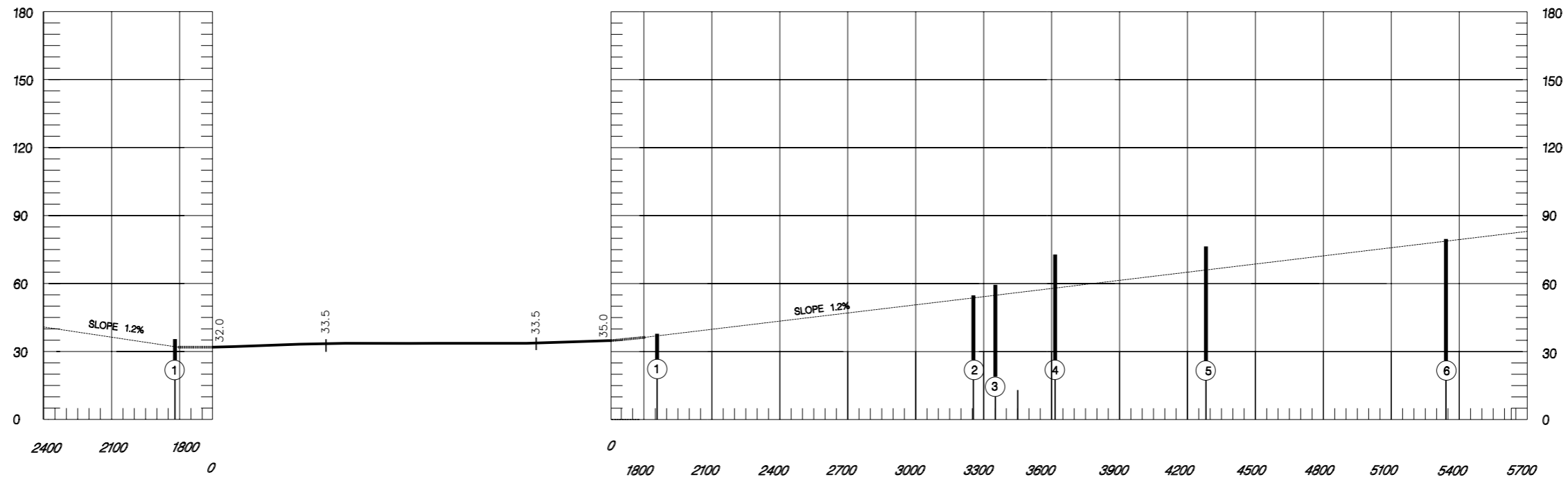
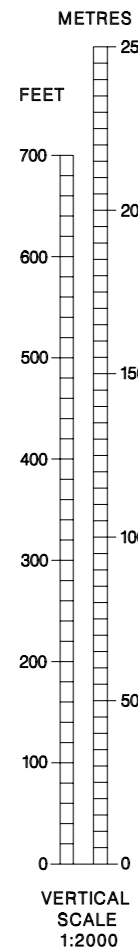


DIMENSIONS AND ELEVATIONS IN METRES

AERODROME OBSTACLE CHART - ICAO
TYPE A (OPERATING LIMITATIONS)

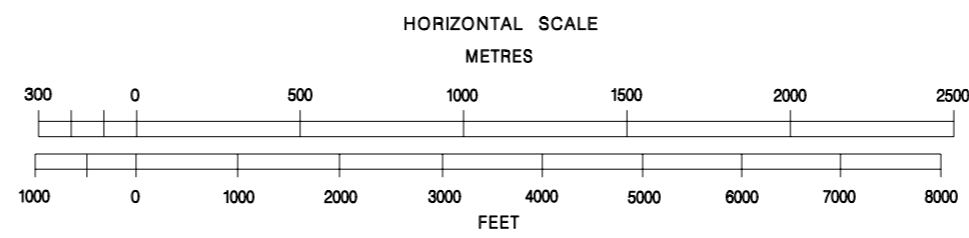
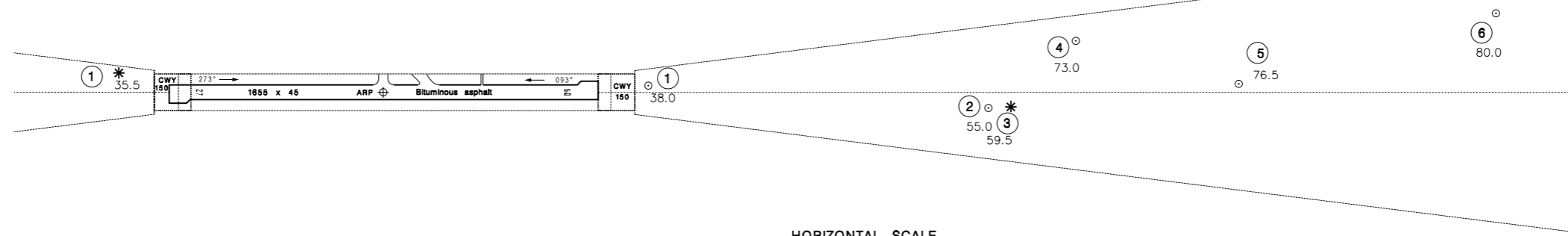
PICO (LPPI)

MAGNETIC VARIATION 10° W - 2013



RWY 09 / 27

DECLARED DISTANCES	
RWY 09	RWY 27
1655 TAKE - OFF RUN AVAILABLE	1745
1805 TAKE - OFF DISTANCE AVAILABLE	1895
1655 ACCELERATE STOP DISTANCE AVAILABLE	1745
1580 LANDING DISTANCE AVAILABLE	1655



LEGEND	
IDENTIFICATION NUMBER	①
POLE, TOWER, SPIRE, ANTENNA, ETC.	○
TREE OR SHURB	*

AMENDMENT RECORD		
N°	DATE	ENTERED BY

MAG VAR updated