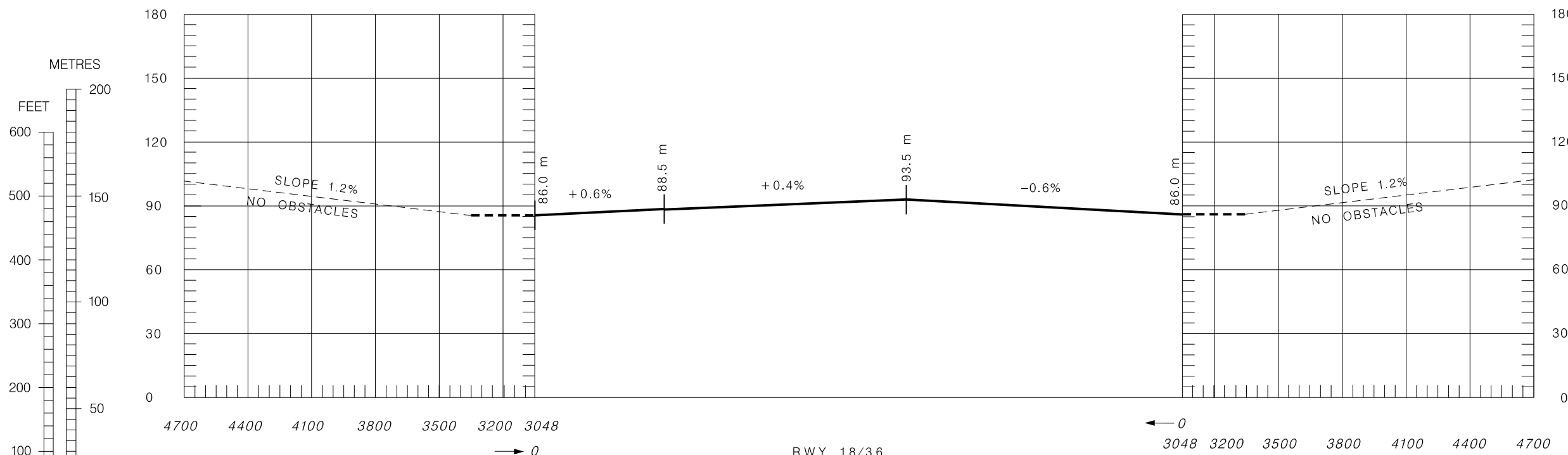


AERODROME OBSTACLE CHART – ICAO
TYPE A (OPERATING LIMITATIONS)

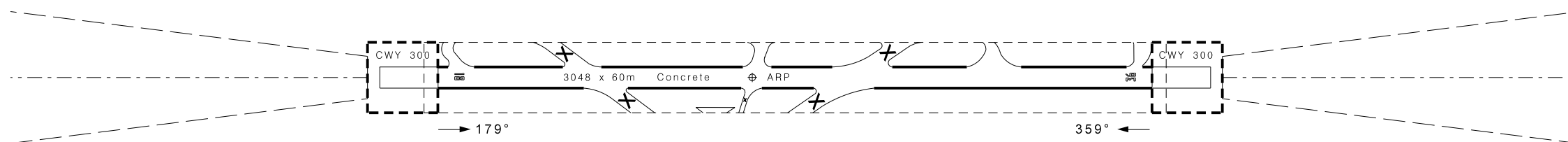
DIMENSIONS AND ELEVATIONS IN METRES

SANTA MARIA (LPAZ)

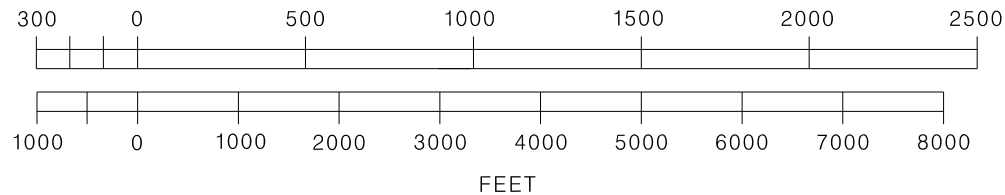
MAGNETIC VARIATION 8° W - 2013



DECLARED DISTANCES	
RWY18	RWY36
3048 TAKE-OFF RUN AVAILABLE	3048
3348 TAKE-OFF DISTANCE AVAILABLE	3348
3048 ACCELERATE STOP DISTANCE AVAILABLE	3048
3048 LANDING DISTANCE AVAILABLE	3048



HORIZONTAL SCALE 1:20000
METRES



LEGEND	

AMMENDMENT RECORD		
N°	DATE	ENTERED BY

Page Renumbered

THIS PAGE INTENTIONALLY LEFT BLANK