

AERODROME OBSTACLE CHART-ICAO
TYPE A (OPERATING LIMITATIONS)

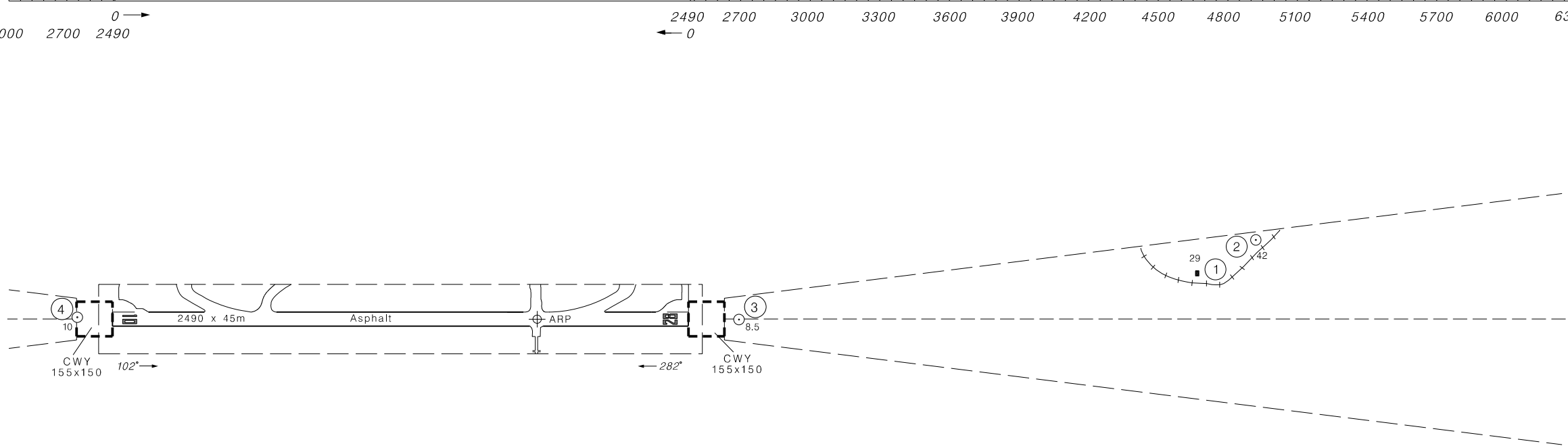
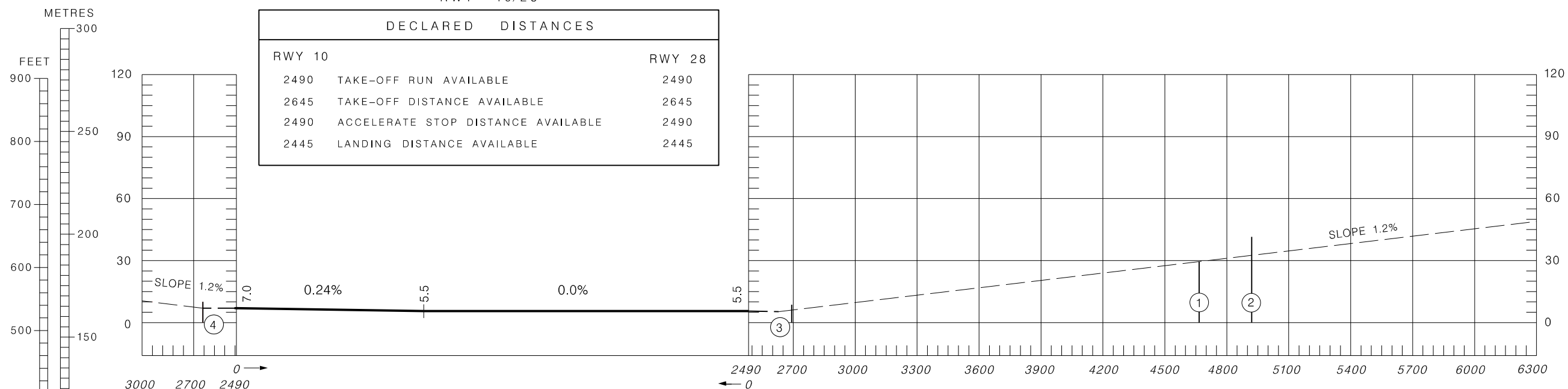
DIMENSIONS AND ELEVATIONS IN METRES

FARO (LPFR)

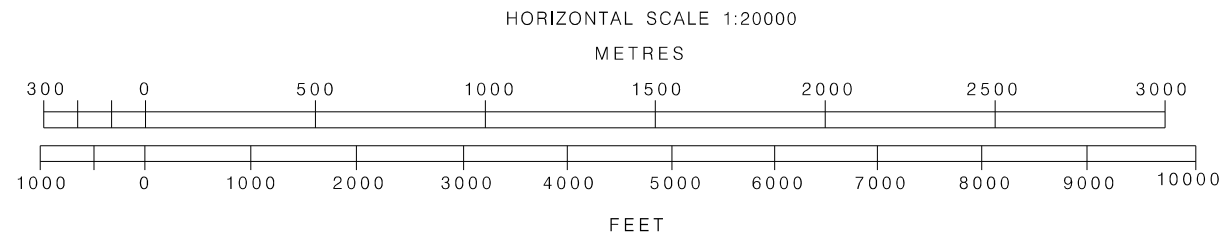
MAGNETIC VARIATION 01° W JAN 2020

RWY 10/28

| DECLARED DISTANCES | |
|--------------------|--------|
| RWY 10 | RWY 28 |
| 2490 | 2490 |
| 2645 | 2645 |
| 2490 | 2490 |
| 2445 | 2445 |



| LEGEND | |
|----------------------------------|-------|
| IDENTIFICATION NUMBER | ① |
| RAILROAD | +++++ |
| POLE, TOWER, SPIRE, ANTENNA, ETC | ⊙ |
| BUILDING OR LARGE STRUCTURE | — |



| AMENDMENT RECORD | | |
|------------------|------|------------|
| Nº | DATE | ENTERED BY |
| | | |

MAG VAR updated.

THIS PAGE INTENTIONALLY LEFT BLANK