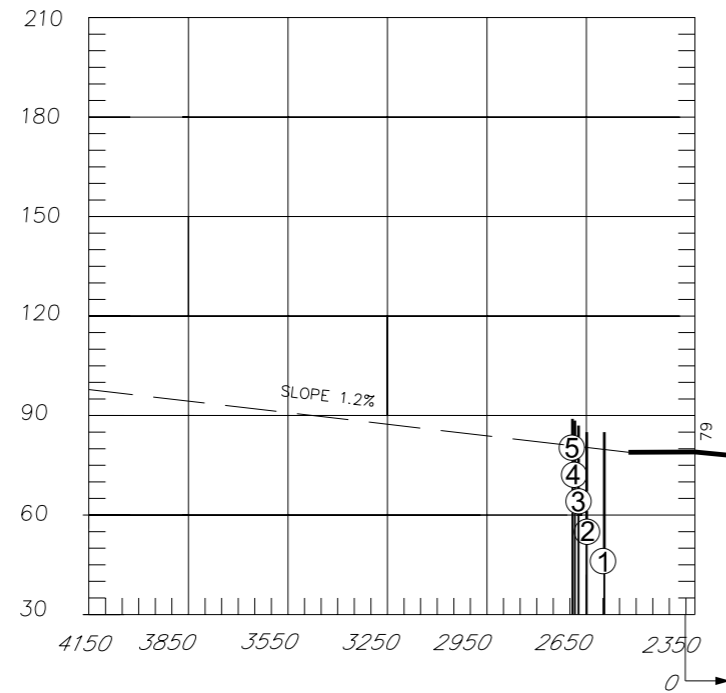
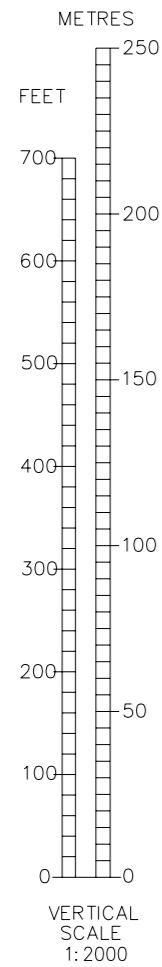


DIMENSIONS AND ELEVATIONS IN METRES

AERODROME OBSTACLE CHART-ICAO
TYPE A (OPERATING LIMITATIONS)

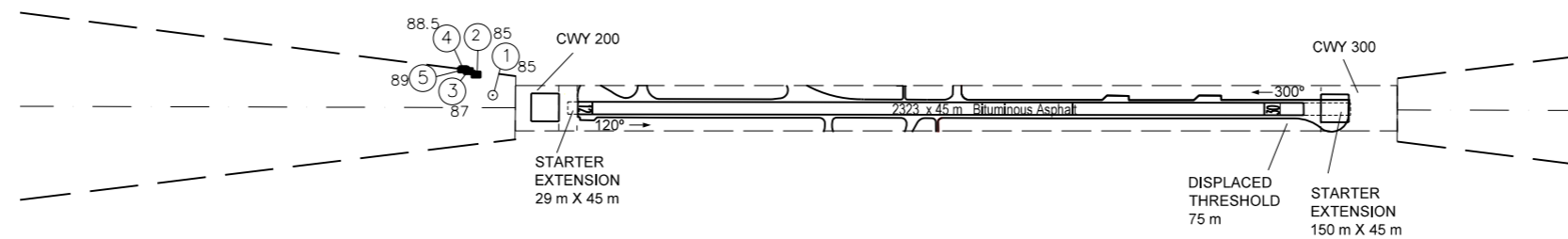
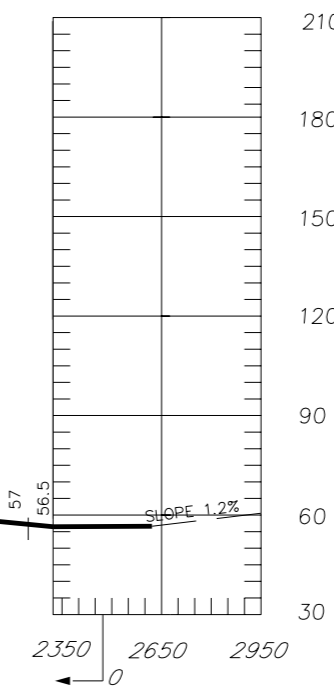
PONTA DELGADA

MAGNETIC VARIATION 08°W / 2013



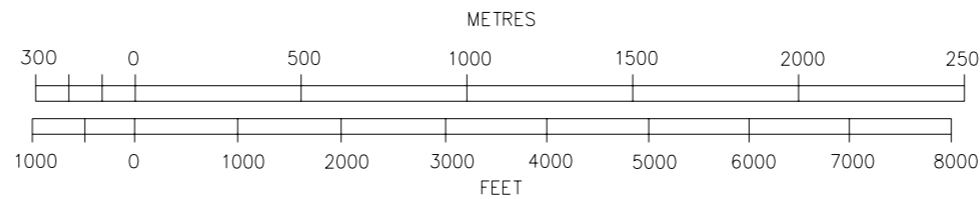
RWY 12 / 30		DECLARED DISTANCES	
RWY 12		RWY 30*	
2352	TAKE-OFF RUN AVAILABLE	2473	
2652	TAKE-OFF DISTANCE AVAILABLE	2673	
2352	ACCELERATE STOP DISTANCE AVAILABLE	2473	
2323	LANDING DISTANCE AVAILABLE	2248	

* FOR MORE INFORMATION
SEE AD 2.13



ORDER OF ACCURACY : Horizontal 3 m; Vertical 1ft
CHANGE : New Survey
Aerodrome information current JUNE 2012
Based on survey dated APRIL 2013

HORIZONTAL SCALE 1:20000



LEGEND	
IDENTIFICATION NUMBER	①
POLE, TOWER, SPIRE, ANTENNA, ETC	⊙
BUILDING OR LARGE ESTRUCTURE	■

AMMENDMENT RECORD		
N°	DATE	ENTERED BY

Page renumbered