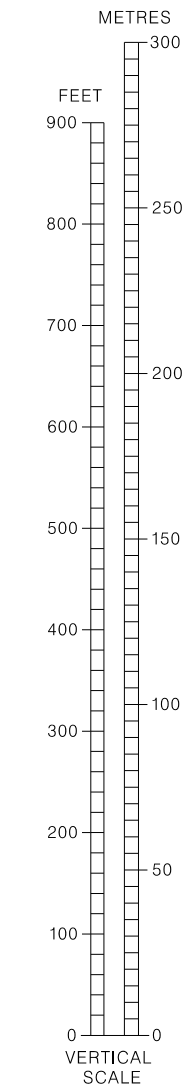


AERODROME OBSTACLE CHART-ICAO
TYPE A (OPERATING LIMITATIONS)

DIMENSIONS AND ELEVATIONS IN METRES

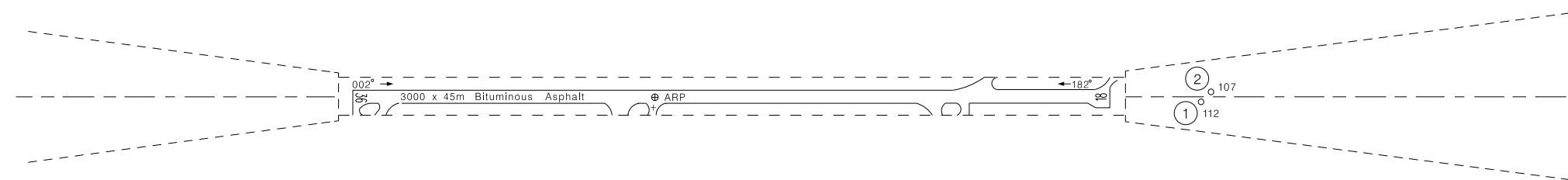
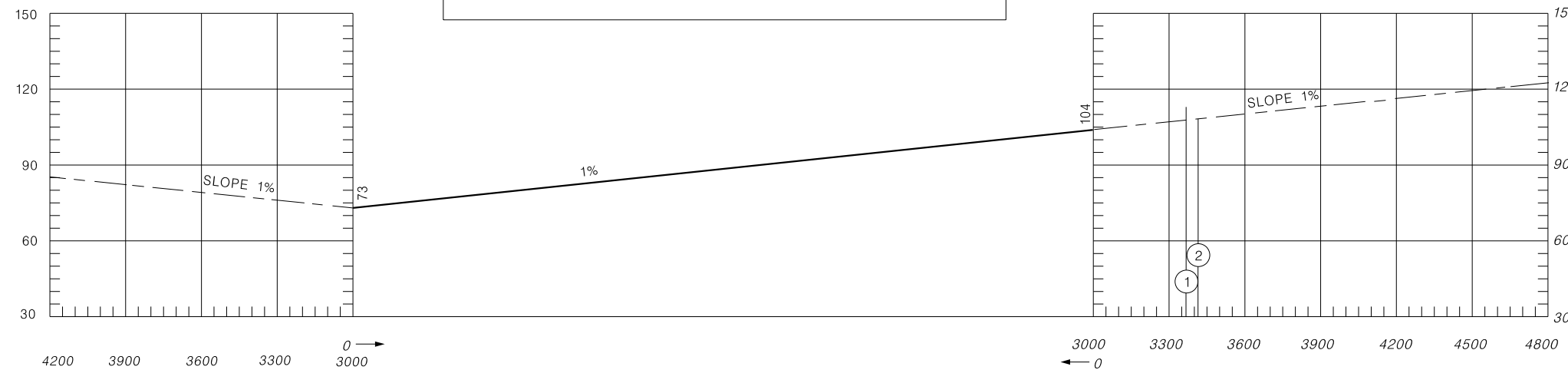
PORTO SANTO

MAGNETIC VARIATION 4° W - 2020

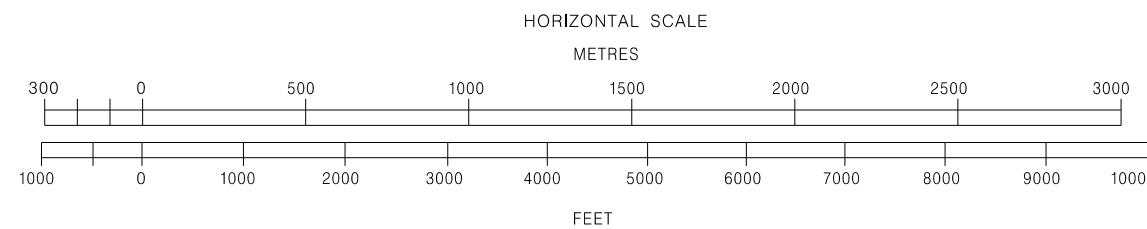


RWY 36/18

DECLARED DISTANCES	
RWY 36	RWY 18
3000 TAKE-OFF RUN AVAILABLE	3000
3000 TAKE-OFF DISTANCE AVAILABLE	3000
3000 ACCELERATE STOP DISTANCE AVAILABLE	3000
3000 LANDING DISTANCE AVAILABLE	3000



LEGEND	
IDENTIFICATION NUMBER	①
POLE, TOWER, SPIRE, ANTENNA, ETC	○



AMENDMENT RECORD		
N:	DATE	ENTERED BY

New MAG DEC.

THIS PAGE INTENTIONALLY LEFT BLANK